



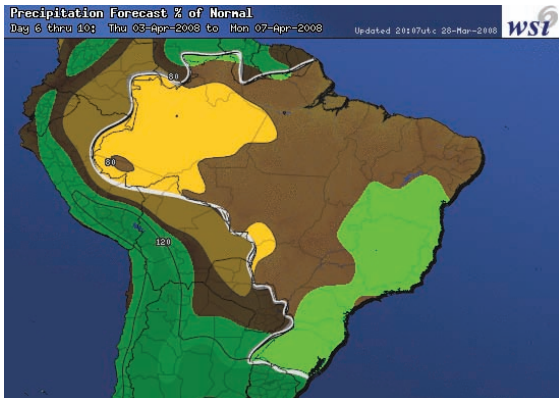
## Cultivate an Edge in the Agriculture Market

The smallest shift in large scale weather patterns can significantly impact global agriculture markets. Stay ahead of how the weather affects markets and key growing regions across the globe with the most comprehensive agricultural weather service available – from the company that trading professionals turn to most for an edge in the market – WSI. WSI AgTrader™ supplies agriculture trading professionals with quick and easy access to forecasts, commentaries, historical information and global model data unavailable anywhere else. Backed by thirty years of weather experience, WSI AgTrader helps traders minimize risk and make critical market decisions with confidence.

The screenshot displays the WSI AgTrader website interface for Australia. The top navigation bar includes 'HOME', 'FORECAST DATA', 'HISTORICAL DATA', 'MODEL DATA', and 'GLOBAL COMMENTARIES'. A left sidebar lists various regions: UNITED STATES, CANADA, SOUTH AMERICA, WESTERN EUROPE, EASTERN EUROPE, AUSTRALIA (selected), West Australia, East Australia, INDIA, CHINA, RUSSIA, SOUTHEAST ASIA, and AFRICA. The main content area is titled 'Australia' and features tabs for 'TEMPERATURE', 'PRECIPITATION', 'TROPICAL FORECAST', and 'MIDDAY UPDATE'. Below these tabs, there are sections for 'Discussion', a 'Max Temperature Forecast Departure' map of Australia with isotherms, and a 'Climatology Baseline' section with 'Std. 30 Yr.' and 'Past 10 Yr.' options. A 'Headlines' section contains placeholder text. At the bottom, there are two tables for 'MAX' and 'MIN' temperatures over a 6-day period.

	Day 1	Day 2	Day 3	Day 4	Day 5	Day 6
<b>MAX</b>						
<b>MIN</b>						

**WSI AgTrader™** gives Agriculture traders an edge in the market by providing a single point of access to expert global weather guidance and forecasts only available from WSI.



### Superior Forecasts for Key Growing Regions

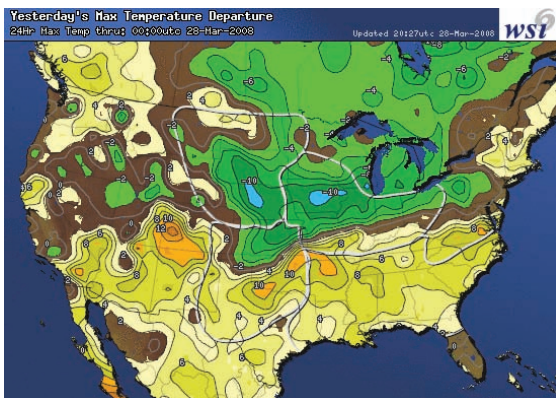
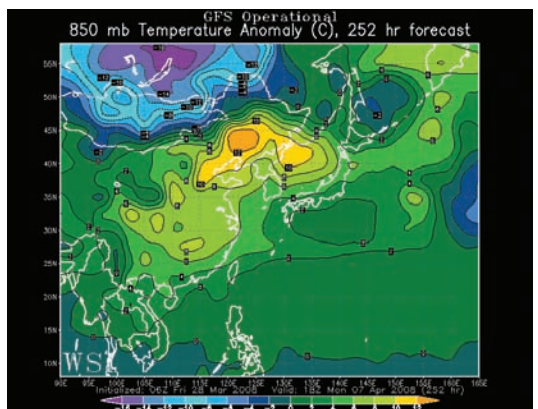
Precipitation and temperature forecasts for key growing regions across the globe are easily accessible through the WSI AgTrader service.

- Daily max / min temperature and precipitation forecasts for days 1-7
- Period specific temperature and precipitation forecasts
- Tropical forecasts and discussions
- Views against Past 10yr and Std 30yr climatology
- Produced by WSI Forecasters using guidance from the most skillful global weather model - ECMWF

### Global Model Data – Only Available From WSI

WSI is the only weather company in the industry to offer full global coverage of the ECMWF Operational and Ensemble models plus the GFS Operational and Ensemble and Canadian Ensemble models.

- Model data available in 9 views across the globe
- All standard forecasting parameters are available
- Proprietary graphics from WSI



### Historical Data From Around the Globe

WSI AgTrader provides users with complete access to WSI's global historical database.

- Observed precipitation available regionally for a wide range of time periods
- Choose your climatology - Standard 30 and Past 10 year climatology's are available for comparison

### Global Midday Commentaries - Learn What WSI Forecasters Think

Global midday commentaries on the 12Z GFS Operational are provided by WSI forecasters for key growing regions. WSI also offers real-time Blogs which are updated as the 12Z GFS Operational model is coming out. The Blogs contain valuable commentary from WSI forecasters regarding any differences between the 12Z and 00Z GFS Operational – available for both North and South America.

### The Source More Trading Professionals Turn To

WSI is the most trusted source of weather information across the globe. Top energy and agriculture trading groups and financial institutions trust WSI to supply them with easy-to-use, timely and expert weather guidance to help anticipate market volatility, mitigate risk and make critical decisions with confidence. For more information, please visit us on the web at [www.wsi.com](http://www.wsi.com) or call us at 877.WSI.CORP or +44.121.233.7600.

